APPENDIX 10.2
MAPPING

Project Otter

Map 1b - Site Location

Legend

- Proposed Development Site
- 1km Radius
- Recreational Route
- National Cycle Route
- Public Footpath
- Public Bridleway
- Existing Woodland
- Green space sites

Drawing Number: B.16600a
Date: 02/11/2020
Scale: 1:12,500 @ A3
O.S. Ref: TL 4658

BIDWELLS

OS Licence No. ES 100017734

Trumpington Road, Cambridge, CB2 9LD 01223 841841 - bidwells.co.uk

Project Otter
Map 2 - Aerial

Legend

Proposed Development Site

1km Radius

Drawing Number: B.16,600b
Date: 01/11/2020
Scale: 1:12,500 @ A3
O.S. Ref: TL 4658

BIDWELLS

OS Licence No. ES 100017734

Trumpington Road, Cambridge, CB2 9LD 01223 841841 - bidwells.co.uk

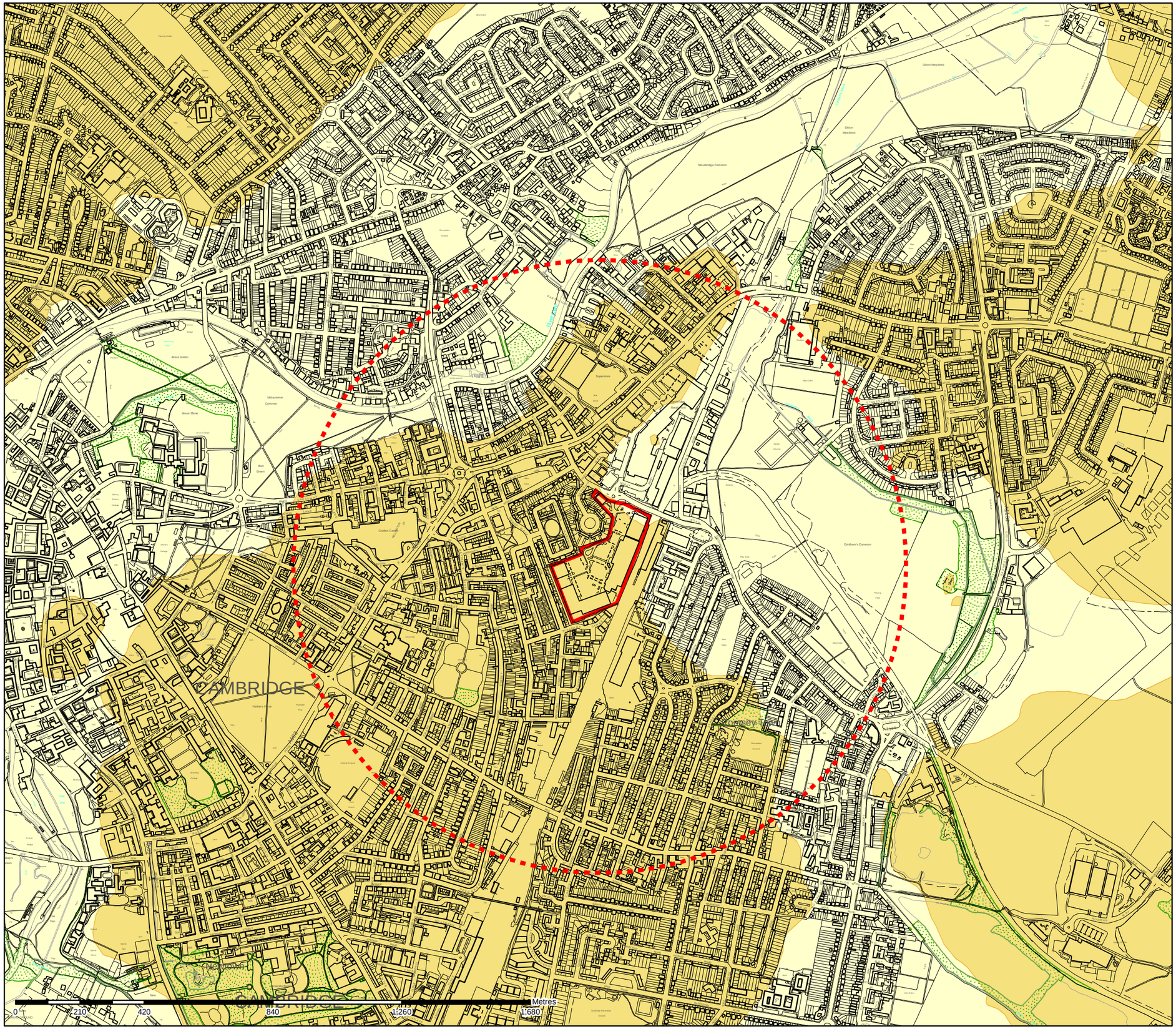

Project Otter

Map 3 - Topography

Legend

- Proposed Development Site
- 1km Radius
- Existing Woodland
- 0m - 10m
- 10m - 20m
- 20m - 30m
- 30m - 40m
- 40m - 50m

Drawing Number: B.16,600c
Date: 02/11/2020
Scale: 1:12,500 @ A3
O.S. Ref: TL 4658

BIDWELLS

OS Licence No. ES 100017734

Trumpington Road, Cambridge, CB2 9LD 01223 841841 - bidwells.co.uk

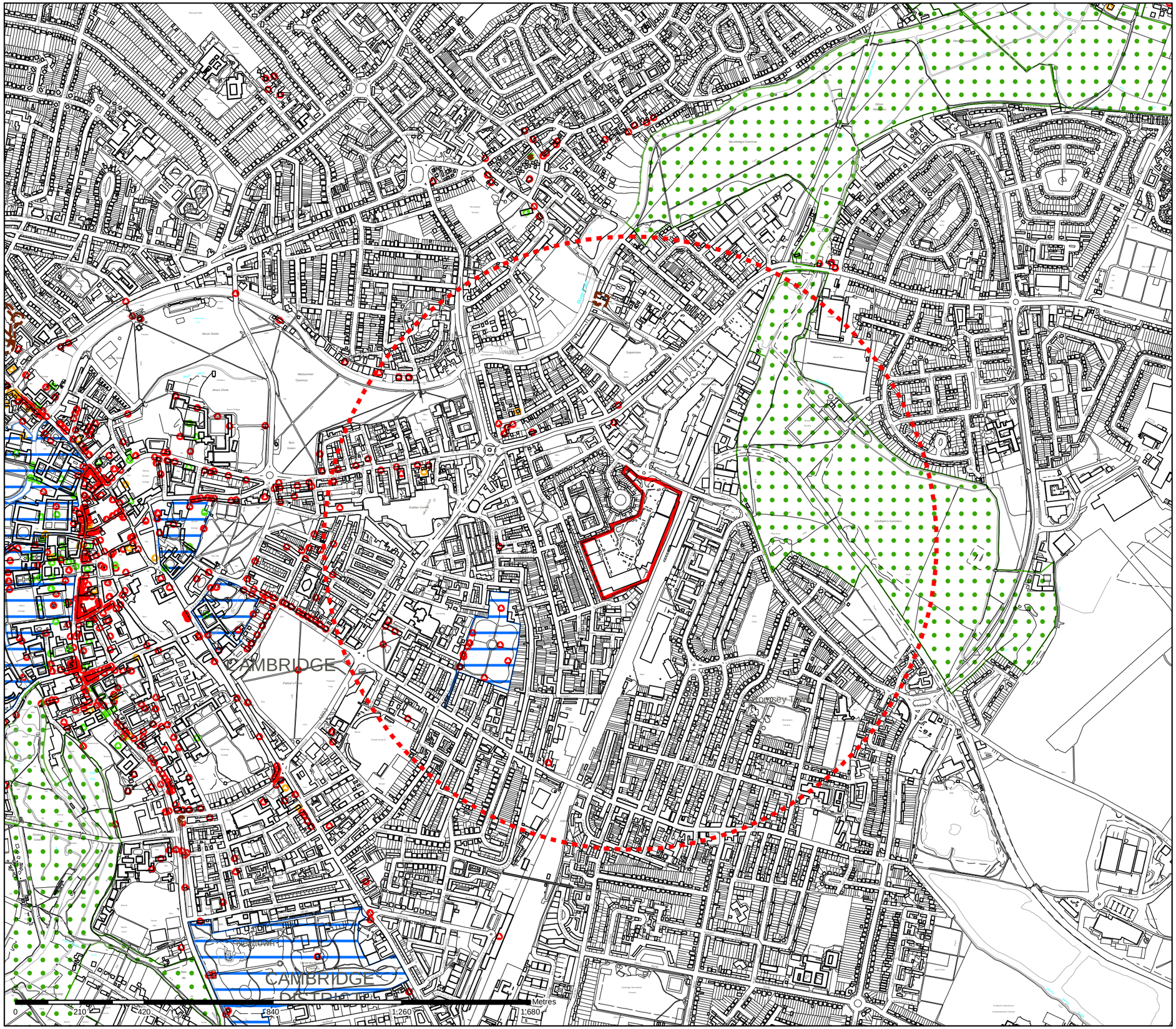

Project Otter

Map 4a - Designations

Legend

- Proposed Development Site
- 1km Radius
- Scheduled Ancient Monument
- Green Belt
- Registered Parks and Gardens
- Conservation Area
- Grade I Listed Building
- Grade II* Listed Building
- Grade II Listed Building

Drawing Number: B.16,600d
Date: 02/12/2020
Scale: 1:12,500 @ A3
O.S. Ref: TL 4658

BIDWELLS

OS Licence No. ES 100017734

Trumpington Road, Cambridge, CB2 9LD 01223 841841 - bidwells.co.uk

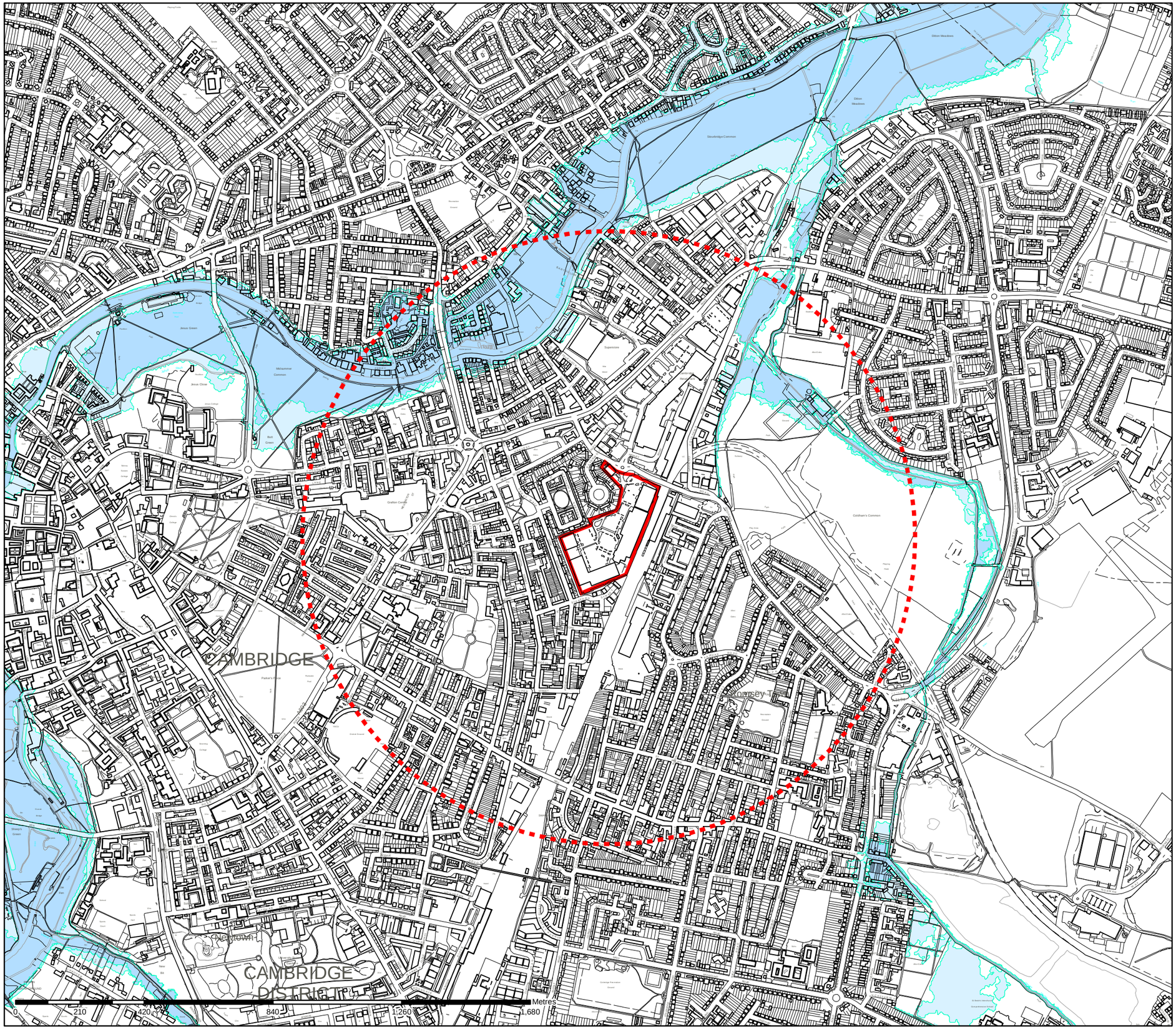

Project Otter

Map 9 - Flood Risk

Legend

- Proposed Development Site
- 1km Radius
- Flood Zone 3
- Flood Zone 2

Drawing Number: B.16,600f
Date: 02/11/2020
Scale: 1:12,500 @ A3
O.S. Ref: TL 4658

BIDWELLS

OS Licence No. ES 100017734

Trumpington Road, Cambridge, CB2 9LD 01223 841841 - bidwells.co.uk

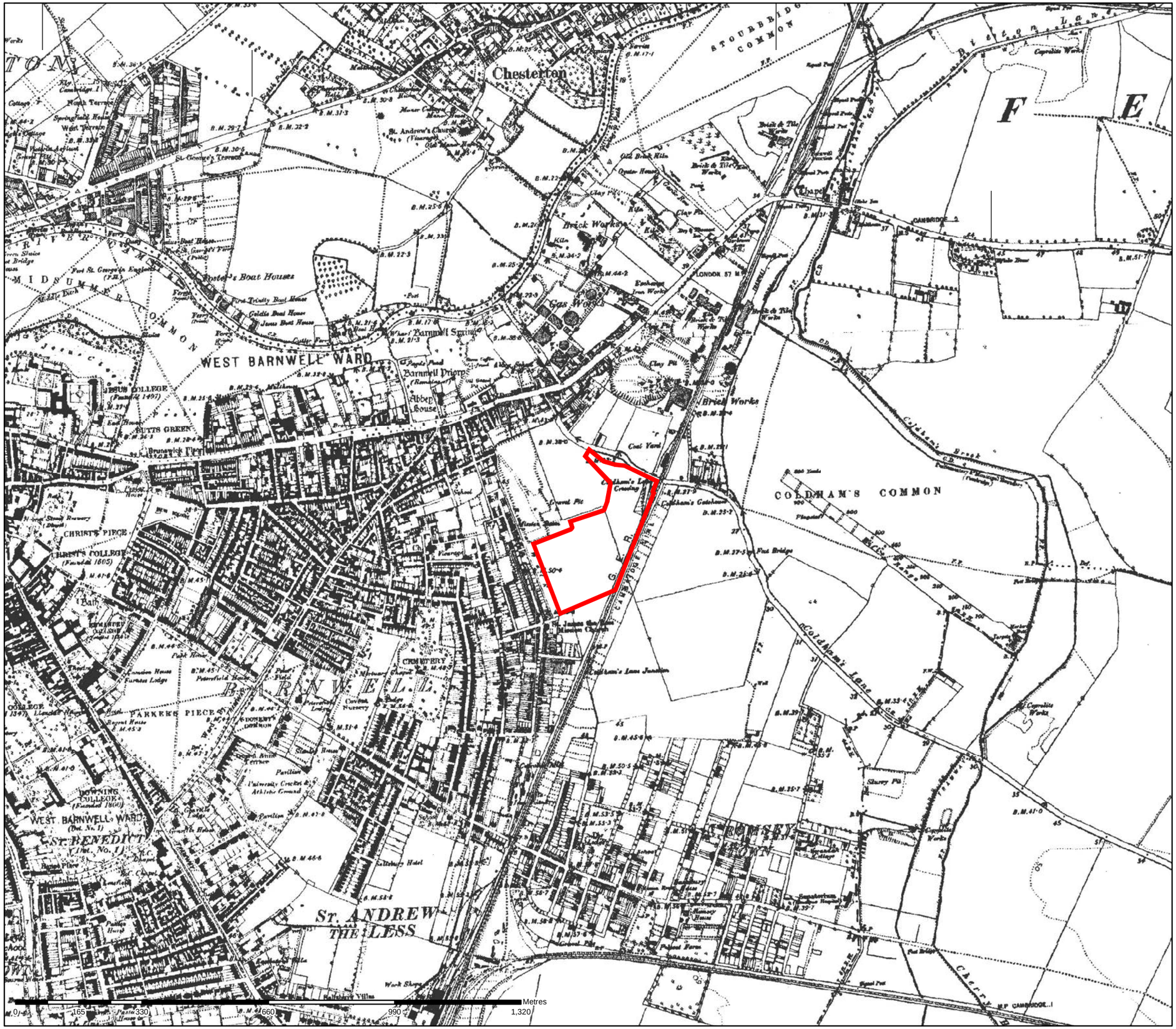

Project Otter

Map 10a - Historical - 1889

Legend

Proposed Development Site

Drawing Number: B.16,600g
Date: 02/11/2020
Scale: 1:10,000 @ A3
O.S. Ref: TL 4658

BIDWELLS

OS Licence No. ES 100017734

Trumpington Road, Cambridge, CB2 9LD 01223 841841 - bidwells.co.uk

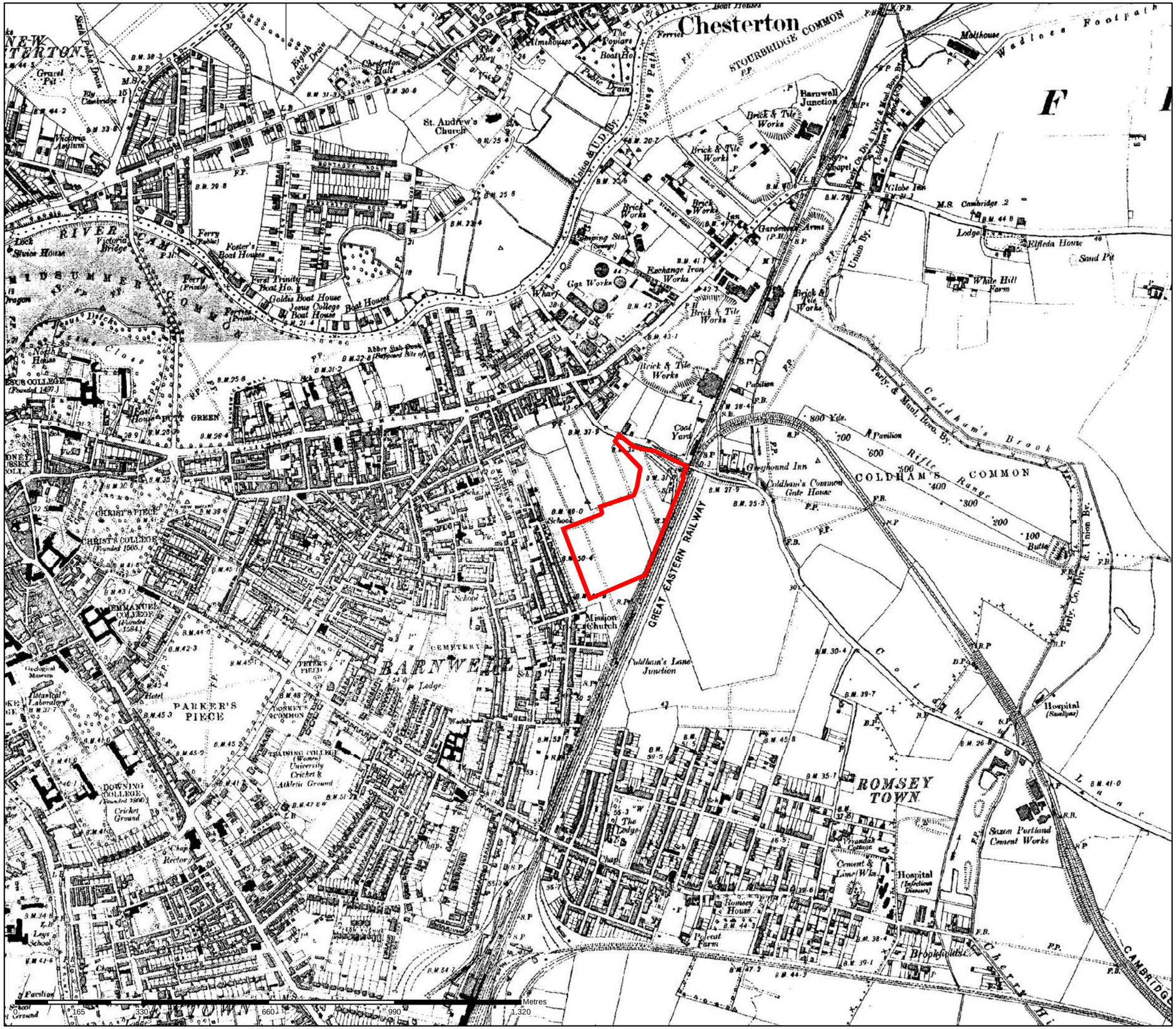

Project Otter

Map 10b - Historical - 1904

Legend

Proposed Development Site

Drawing Number: B.16,600h
Date: 02/11/2020
Scale: 1:10,000 @ A3
O.S. Ref: TL 4658

BIDWELLS

OS Licence No. ES 100017734

Trumpington Road, Cambridge, CB2 9LD 01223 841841 - bidwells.co.uk

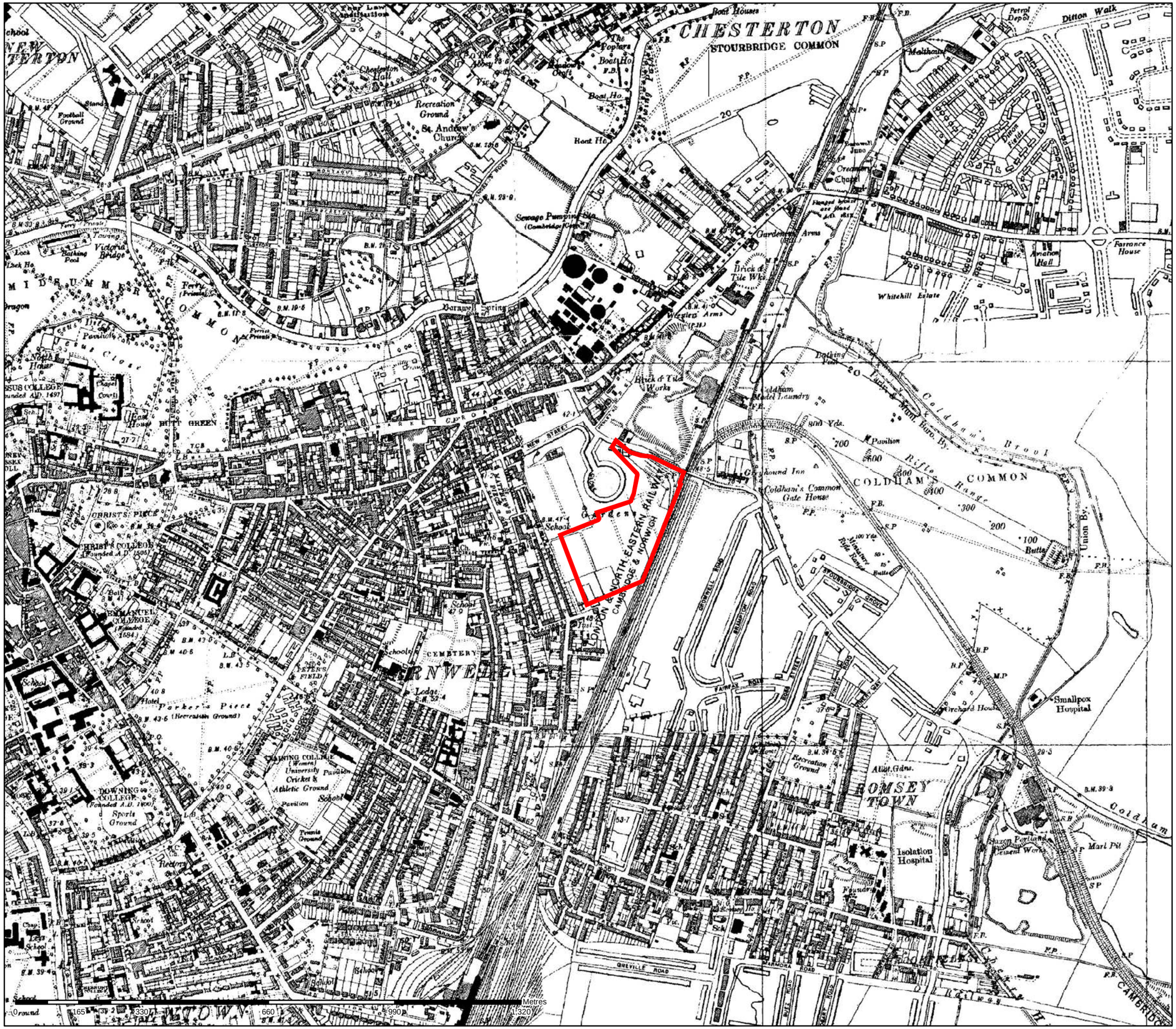

Project Otter

Map 10c - Historical - 1951

Legend

Proposed Development Site

Drawing Number: B.16,600i
Date: 02/11/2020
Scale: 1:10,000 @ A3
O.S. Ref: TL 4658

BIDWELLS

OS Licence No. ES 100017734

Trumpington Road, Cambridge, CB2 9LD 01223 841841 - bidwells.co.uk

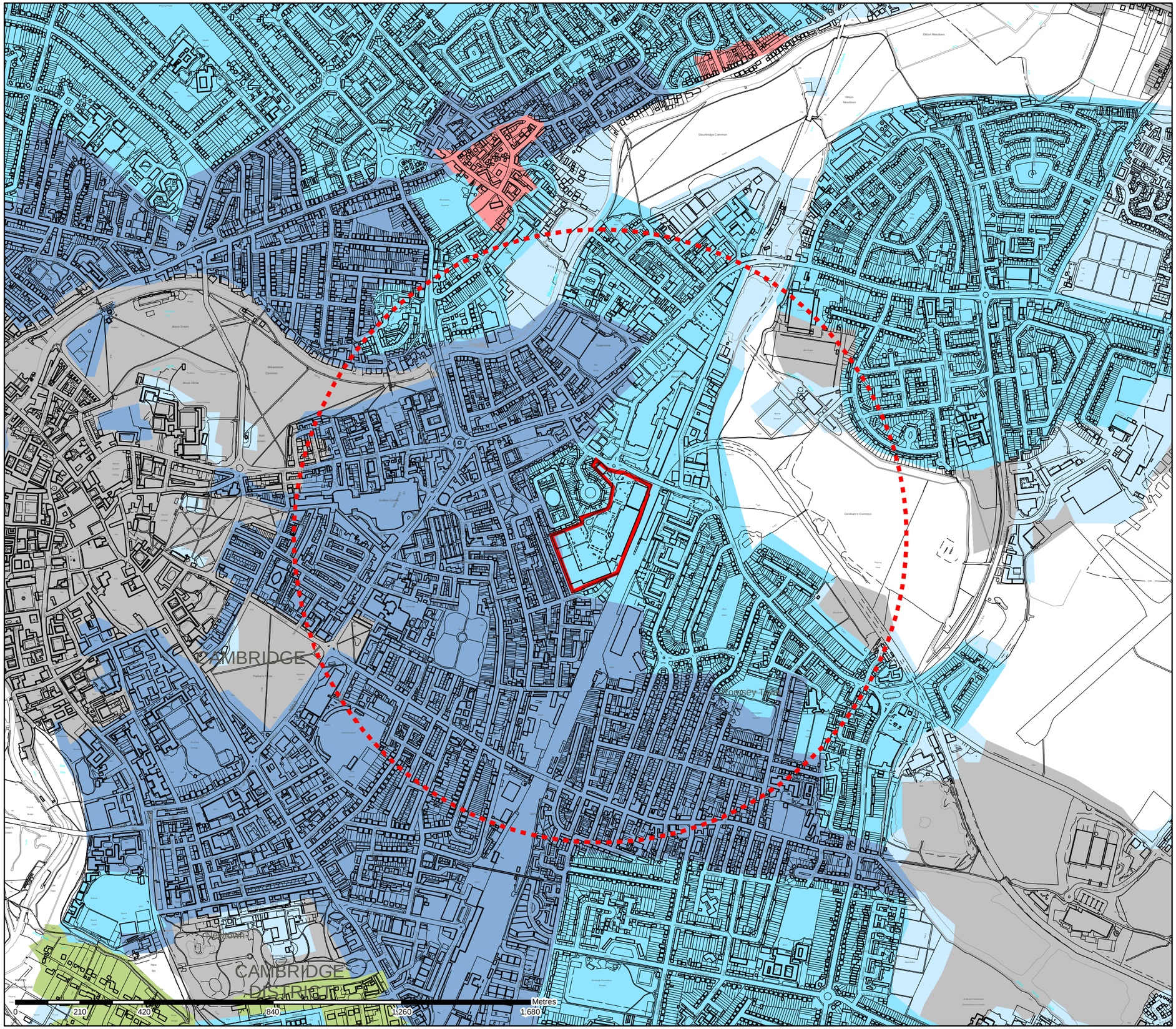

Project Otter

Map 7 - Local Landscape Character Area

Legend

- Proposed Development Site
- 1km Radius
- Ancient Village Cores
- General Urban
- Post War
- Pre 1900 Residential Terraces and Large Terraces
- Residential Villas and Modern Movement
- Residential post 1900 suburb

Drawing Number: B.16600j
Date: 02/12/2020
Scale: 1:12,500 @ A3
O.S. Ref: TL 4658

BIDWELLS

OS Licence No. ES 100017734

Trumpington Road, Cambridge, CB2 9LD 01223 841841 - bidwells.co.uk